











Poverty Levels in Davidson County, Tennessee

Map Features

-  Major Roads
-  Interstates
-  County Boundary
-  Water

Census Tracts

Percent Below Poverty

-  0 - 5
-  5 - 10
-  10 - 20
-  20 - 30
-  30 - 50
-  50 - 70

This map displays the percentage of people per census tract living below the poverty level in Davidson County, Tennessee as determined by the United States Census Bureau in 1999.

The Census Data was collected through the American Factfinder Website. All other data was collected through Metro Public Works, Nashville.

This map was created by Jacob Thornotn, Vanderbilt University Library, November 28, 2006.

United States
Census
2000

